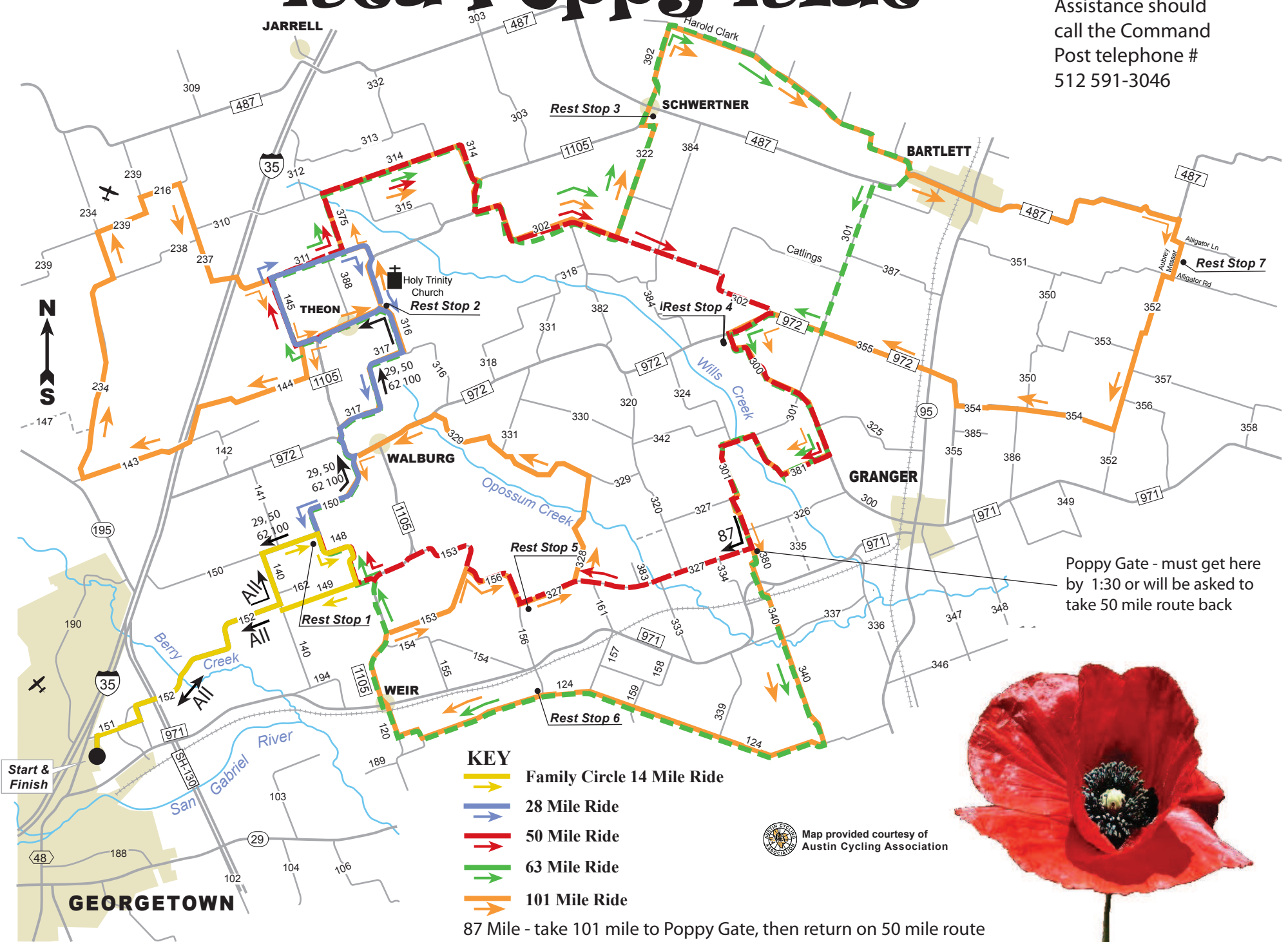







Red Poppy Ride

Riders Needing Assistance should call the Command Post telephone # 512 591-3046



Poppy Gate - must get here by 1:30 or will be asked to take 50 mile route back

- KEY**
-  Family Circle 14 Mile Ride
 -  28 Mile Ride
 -  50 Mile Ride
 -  63 Mile Ride
 -  101 Mile Ride

87 Mile - take 101 mile to Poppy Gate, then return on 50 mile route

Map provided courtesy of Austin Cycling Association



Red Poppy Ride

14 Mile

0.2	0.2	Right on CR 151
0.9	1.1	Left on CR 152
3.4	4.5	Left on CR 140
0.9	5.4	Right on CR 150
0.9	6.3	Rest Stop 1 (CR148/CR150)
	6.3	Right on CR 148
1.5	7.7	Right on CR 149
1.2	9.0	Right on CR 140
0.1	9.0	Left on CR 152
3.4	12.4	Right on CR 151
0.9	13.3	Left on School Access Rd
0.4	13.7	Georgetown School

63 Mile

0.2	0.2	Right on CR 151
0.9	1.1	Left on CR 152
3.4	4.5	Left on CR 140
0.9	5.4	Right on CR 150
0.9	6.3	Rest Stop 1 (CR148/CR150)
	6.3	Left on CR 150
1.8	8.1	Left on FM 972/FM 1105
0.4	8.5	Right on FM 1105
0.2	8.6	Right on CR 317
2.0	10.6	Left on CR 316
0.8	11.4	Straight on CR 316
0.2	11.6	Rest Stop 2 (CR 316/FM 1105)
	11.6	Left on FM 1105
0.9	12.5	Right on CR 145
1.7	14.2	Right on CR 311
1.3	15.5	Left on CR375
1.0	16.5	Right on CR 314
3.1	19.6	Right on FM 1105
0.4	20.0	Left on CR 302
2.6	22.6	Left on CR 322
2.2	24.8	Right on FM 1105
0.3	25.1	Rest Stop 3 (FM1105/FM487)
	25.1	Cross FM 487 on Schwertner Rd (Main St or CR 322)
0.1	25.2	Left to say on Schwertner Rd
1.4	26.6	Right at T on Harold Clark Rd
5.0	31.6	Straight on FM 487
0.7	32.3	Left on CR 301
2.6	34.9	Right on FM 972
1.6	36.5	Left on CR 300
	36.5	Rest Stop 4 (FM 972/CR 300)
2.7	39.2	Right on CR 381
1.7	40.9	Left on CR 301
1.5	42.4	Left on CR 327

POPPY GATE - Must get here by 1:30 OR will be asked to return on the 50 mile route

0.9	43.3	Straight on CR 380
0.9	44.2	Cross FM 971-road becomes CR 340
2.6	46.8	Right on CR 124
4.7	51.5	Rest Stop 6 (CR 124/ CR 156)
	51.5	Straight on CR 124
2.0	53.5	At T - Right to stay on CR 124
0.5	54.0	Right on CR 120
0.6	54.5	Cross FM 971-road become FM 1105
2.2	56.7	Left on CR 149
0.3	57.1	Right on CR 148
1.5	58.6	Rest Stop 1 (CR148/CR150)
	58.6	Left on CR 150
0.9	59.4	Left on CR 140
0.9	60.3	Right on CR 152
3.4	63.7	Right on CR 151
0.9	64.6	Left on School Access Rd
0.1	64.7	Georgetown School

28 Mile

0.1	0.1	Right on CR 151
1.0	1.1	Left on CR 152
3.4	4.5	Left on CR 140
0.9	5.4	Right on CR 150
0.9	6.3	Rest Stop 1(CR148/CR150)
	6.3	Left on CR 150
1.8	8.1	Left on FM 972/FM 1105
0.4	8.5	Right on FM 1105
0.2	8.6	Right on CR 317
2.0	10.6	Left on CR 316
0.8	11.4	Straight on CR 316
0.1	11.5	Rest Stop 2 (CR 316/FM 1105)
	11.5	Left on FM 1105
0.9	12.5	Right on CR 145
1.7	14.2	Right on CR 311
1.9	16.1	Right on FM 1105
0.7	16.8	Left on CR 316
0.1	16.9	Rest Stop 2 (CR 316/FM 1105)
	16.9	Left on CR 316
0.8	17.7	Right on CR 317
2.0	19.7	Left on FM 1105
0.2	19.8	Left on FM 1105/FM972
0.4	20.3	Right on CR 150
1.8	22.1	Rest Stop 1 (CR148/CR150)
	22.1	Right on CR 150
0.9	22.9	Left on CR 140
0.9	23.8	Right on CR 152
3.4	27.2	Right on CR 151
0.9	28.1	Left on School Access Rd
0.1	28.2	Georgetown School

50 Mile

0.1	0.1	Right on CR 151
1.0	1.1	Left on CR 152
3.4	4.5	Left on CR 140
0.9	5.4	Right on CR 150
0.9	6.3	Rest Stop 1 (CR148/CR150)
	6.3	Left on CR 150
1.8	8.1	Left on FM 972/FM 1105
0.4	8.5	Right on FM 1105
0.2	8.6	Right on CR 317
2.0	10.6	Left on CR 316
0.8	11.4	Straight on CR 316
0.1	11.5	Rest Stop 2 (CR 316/FM 1105)
	11.5	Left on FM 1105
1.2	12.6	Right on CR 145
1.4	14.2	Right on CR 311
1.4	15.6	Left on CR375
1.0	16.6	Right on CR 314
3.1	19.7	Right on FM 1105
0.4	20.1	Left on CR 302
7.1	27.2	Right on FM 972
0.8	28.1	Left on CR 300
28.1		Rest Stop 4 (FM 972/CR 300)
2.7	30.8	Right on CR 381
1.7	32.5	Left on CR 301
1.5	34.0	Left on CR 327
0.9	34.9	Right on CR 327
3.9	38.8	Rest Stop 5 (CR 327/CR 156)
2.1	40.9	Right on CR 156
1.4	42.3	Right on CR 153
1.4	43.7	Left on FM 1105
0.8	44.4	Right on CR 149
0.3	44.8	Right on CR 148
1.5	46.2	Rest Stop 1 (CR148/CR150)
	46.2	Left on CR 150
0.9	47.1	Left on CR 140
0.9	48.0	Right on CR 152
3.4	51.4	Right on CR 151
0.9	52.3	Left on School Access Rd
0.1	52.4	Georgetown School

101 Mile

Everyone takes a common route to the Rest Stop 2

		Rest Stop 2 (CR 316/FM 1105)
11.5		Left on FM 1105
1.1	12.6	Right on CR 145
0.5	13.1	Left on CR 144
1.8	14.9	Left on I35 Access Road
0.9	15.8	Right on CR 143 (cross bridge)
1.9	17.7	Right on CR 234
4.3	22.0	Right on CR 239
1.1	23.1	Right on CR 216
0.7	23.8	Right on CR 237
2.1	25.9	Cross IH 35 & continue straight
0.2	26.1	Continue on CR 311
0.3	26.4	Right on CR 145
1.7	28.1	Left on FM 1105
0.9	29.0	Rest Stop 2 - Right on CR 216
	29.0	Left on CR 316 Spur
0.1	29.1	Right on FM 1105
0.8	29.9	Left on CR 311
0.7	30.6	Right on CR 375
1.0	31.6	Right on CR 314
3.1	34.7	Right on FM 1105
0.4	35.1	Left on CR 302
2.6	37.7	Left on CR 322
2.2	39.9	Right on FM 1105
0.3	40.2	Rest Stop 3 (FM1105/FM487)
	40.2	Cross FM 487 on Schwertner Rd (Main St or CR 322)
0.1	40.3	Left to say on Schwertner Rd
1.4	41.7	Right at T on Harold Clark Rd
5.0	46.7	Left at Stop on FM 487/Clark Street
1.2	47.9	Cross US 95 & continue on FM 487
3.8	51.7	Right on Aubrey Messer Rd
1.1	52.8	Right at T on Alligator Rd
0.2	53.0	Left at T on CR 352
2.7	55.7	Right on CR 354
2.6	58.3	Right on CR 355 (Alligator Rd)
0.9	59.2	Cross US 95 & continue on FM 971
3.5	62.7	Left on CR 300
	62.7	Rest Stop 4 (FM 972/CR 300)
2.7	65.4	Right on CR 381
1.7	67.1	Left on CR 301
1.5	68.6	Left on CR 327
0.9	69.5	Straight on CR 380
0.9	70.4	Cross FM 971-road becomes CR 340
2.6	73.0	Right on CR 124
4.8	77.8	Rest Stop 6 (CR 124/ CR 156)
	77.8	Straight on CR 124
2.0	79.8	At T - Right to stay on CR 124
0.5	80.3	Right on CR 120
0.6	80.9	Cross FM 971-road become FM 1105
1.3	82.2	Right on CR 153
1.8	84.0	Right on CR 156
1.4	85.4	Left on CR 327
2.7	88.1	Rest Stop 5 (CR 327/CR 156)
	88.1	Straight on CR 327
1.7	89.8	Left on CR 328
0.9	90.7	Left on CR 329
4.1	94.8	Left at stop on FM 972
	94.8	Left on CR 150
1.8	96.6	Rest Stop 1 (CR148/CR150)
	96.6	Right on CR 150
0.9	97.5	Left on CR 140
0.9	98.3	Right on CR 152
3.4	101.7	Right on CR 151
0.9	102.6	Left on School Access Rd
0.1	102.7	Georgetown School

87 Mile route return on 50 Mile Route & you must get here by 1:30 or will be asked to return this way